

WANAKA PRIMARY SCHOOL

Wanaka Primary School and Council are working together to reduce congestion and improve road safety at Pick up and Drop off times.

Use this map as a guide for children to walk to these “safe meet spots” after school (see route suggestions over page).

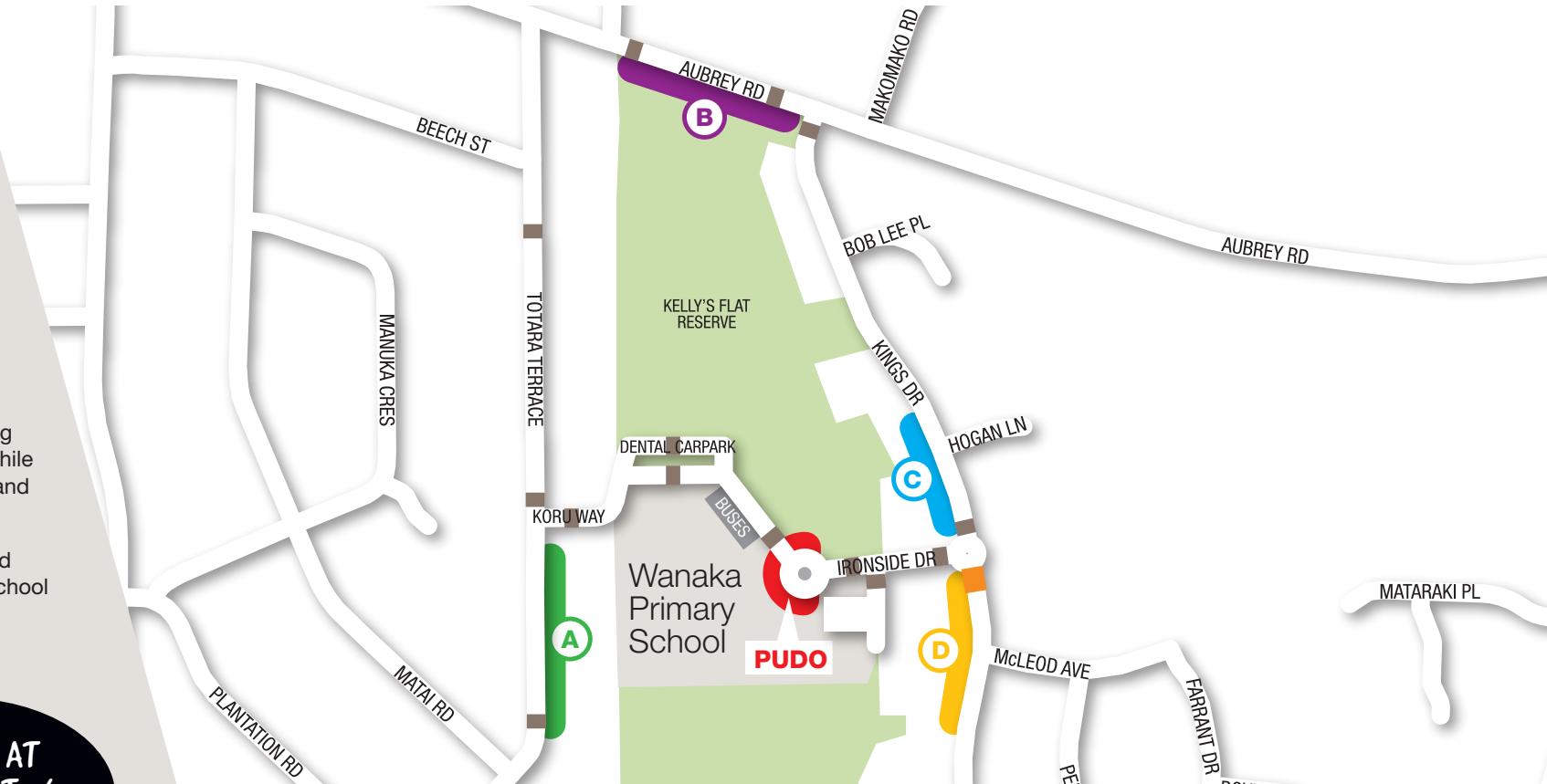
Please talk to your child about your new pick up arrangement and walk the route with them if possible.

Children love the independence of making the short walk themselves to meet you while parents will notice this can be a quicker and less stressful way to meet.

There are other ways to reduce stress and congestion at the school gate, visit the school website for more information.

Let's meet there

Safe spots where children can walk to meet you after school



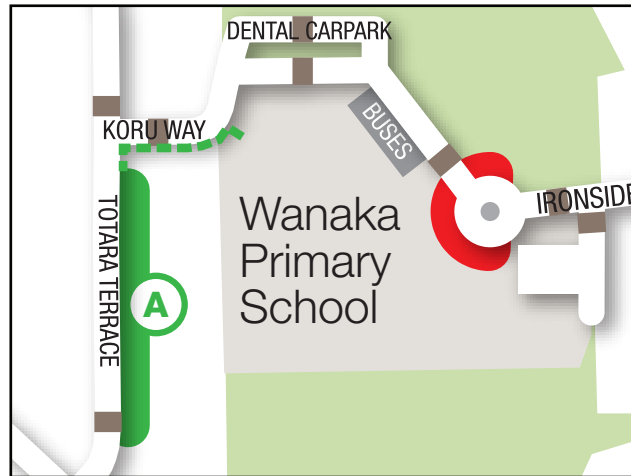
WE MEET AT 'SAFE SPOT C' EVERY DAY

KEY:

- PUDO** PICK UP DROP OFF AREA (stay in vehicle, for pick up/drop off only at times specified, no sitting and waiting).
- A B C D** **SAFE MEET SPOTS:** These are places to meet children after school away from the school gate. See over page for best route and take the walk with your child to decide which safe meet spot suits you best.
- KINGS DR ROUNDABOUT CROSSING POINT** is monitored every weekday morning 8.30-9.00am
- OTHER CROSSING POINTS** (not monitored)

Safe routes for children to take when walking to meet you after school

These are the routes that are recommended by Wanaka Police as safest to get to the Safe Meet Spots. Please go over the route with your child and walk it with them before making your after school arrangements.



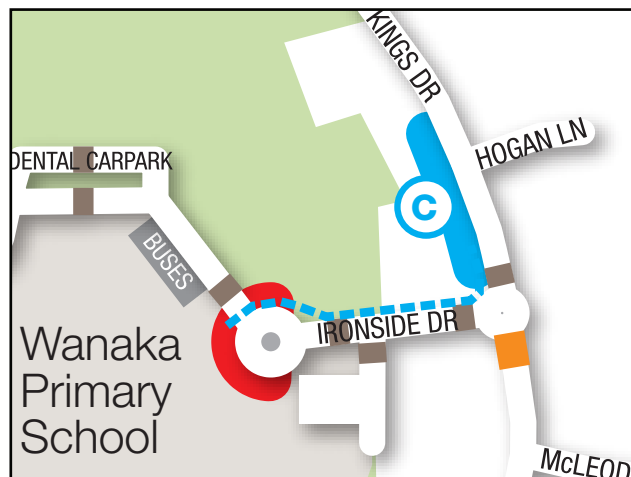
SAFE SPOT A - THERE ARE NO ROADS TO CROSS:

Exit using the "Op shop" entrance, turn left onto the footpath on Koru Way and left onto Totara Terrace to wait at Safe Spot A.



SAFE SPOT B - THERE ARE NO ROADS TO CROSS:

Exit via the Dental car park or Ironside entrance to go down the grass hill into Kelly's Flat reserve to the angle parks on Aubrey Rd. It's safest to wait on the grass area away from car parks at Safe Spot B.



SAFE SPOT C - THERE ARE NO ROADS TO CROSS:

Exit using the Ironside Dr entrance, turning **left** onto the Ironside Dr footpath. Turn left at the roundabout onto Kings Drive to wait at Safe Spot C.



SAFE SPOT D - THERE IS ONE DRIVEWAY EXIT TO CROSS:

Exit using the Ironside Dr entrance turning **right** onto the Ironside Dr footpath. **Take care to look in all directions** when using the pedestrian crossing at the car park entrance and turn right at the roundabout into Kings Drive to wait at Safe Spot D.